























# Melbourne City Map

-  Accessible toilet
-  BBQ
-  Bike path offroad/onroad
-  Cinema
-  City circle tram route with stops
-  Educational facility
-  Hospital
-  Marina
-  Parking
-  Places of interest
-  Places of worship
-  Playground
-  Post Office
-  Taxi rank
-  Theatre
-  Toilet
-  Melbourne city tourist shuttle bus stop
-  Tram route with platform stops
-  Train station
-  Train
-  Road under construction/future development site
-  Visitor information centre

0 metres 250

This map is not to scale

